PLAN No. 673

For the Improvement of

OLIVE ST.

Between

A Street and B Street.

In the City of San Bernardino, Calif.

July - 1924.

C. E. Johnson.
City Engineer.

Scale:- 1" = 40'

LEGEND

℄ means Center Line.
Calif. means California.
No. means number.
" or in. means inch or inches.
' or ft. means foot or feet.
St. means Street.
Elev. or ne elevation.
Concrete walks to be constructed shown thus,—
Concrete walks in section,— shown thus,—
Concrete Curbs, To be constructed shown thus,—
Concrete Curbs in section,— shown thus,—
Concrete Gutters To be constructed shown thus,—
Concrete Gutters in section,— shown thus,—
Macadam Pavement To be constructed shown thus,—
Macadam Pavement in section, shown thus,—

All elevations in red ink are in feet and above a plane which is 1048.28 feet below the city bench mark as established by Ordinance 383 of the City of San Bernardino, Calif.

PLAN
Scale 1" = 40'

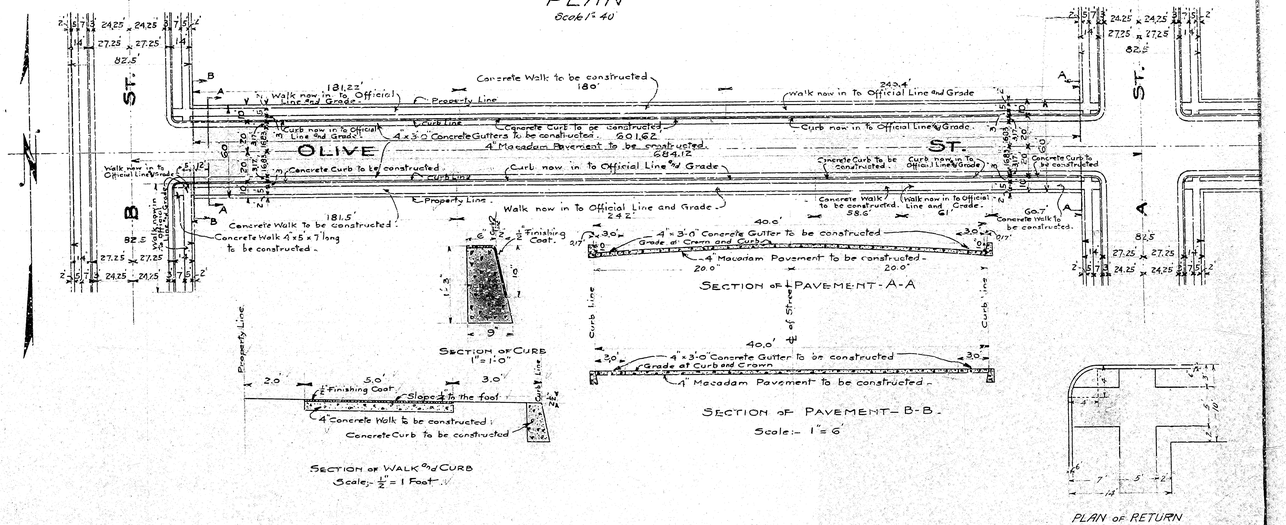

SECTION OF PAVEMENT - A-A

SECTION OF CURB
1" = 1'0"

SECTION OF PAVEMENT - B-B.
Scale:- 1" = 6'

SECTION OF WALK and CURB
Scale:- 1/2" = 1 Foot.

PLAN OF RETURN
Scale 1" = 8'

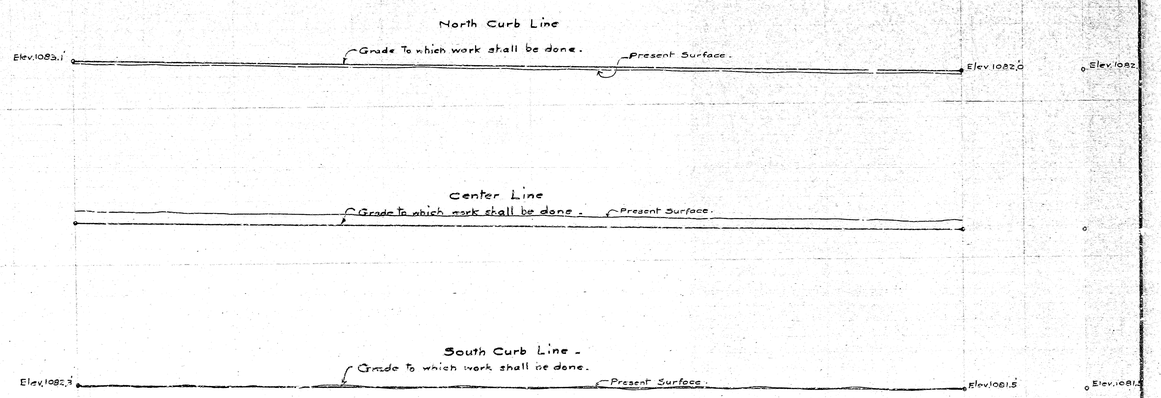

Profile :-
Black Lines show Present Surface.
Red Lines show Grade To which work shall be done.
Scale: { Horizontal — 1" = 40'
Vertical — 1" = 4'

PLAN No. 673

For the Improvement of

OLIVE ST.

Between

A Street and B Street.

In the City of San Bernardino, Calif.

July - 1924.

C. E. Johnson.
City Engineer.

Scale:- 1" = 40'

LEGEND

℄ means Center Line.
Calif. means California.
No. means number.
" or in. means inch or inches.
' or ft. means foot or feet.
St. means Street.
Elev. or ne elevation.
Concrete walks to be constructed shown thus,—
Concrete walks in section,— shown thus,—
Concrete Curbs, To be constructed shown thus,—
Concrete Curbs in section,— shown thus,—
Concrete Gutters To be constructed shown thus,—
Concrete Gutters in section,— shown thus,—
Macadam Pavement To be constructed shown thus,—
Macadam Pavement in section, shown thus,—

All elevations in red ink are in feet and above a plane which is 1048.28 feet below the city bench mark as established by Ordinance 383 of the City of San Bernardino, Calif.

PLAN
Scale 1" = 40'

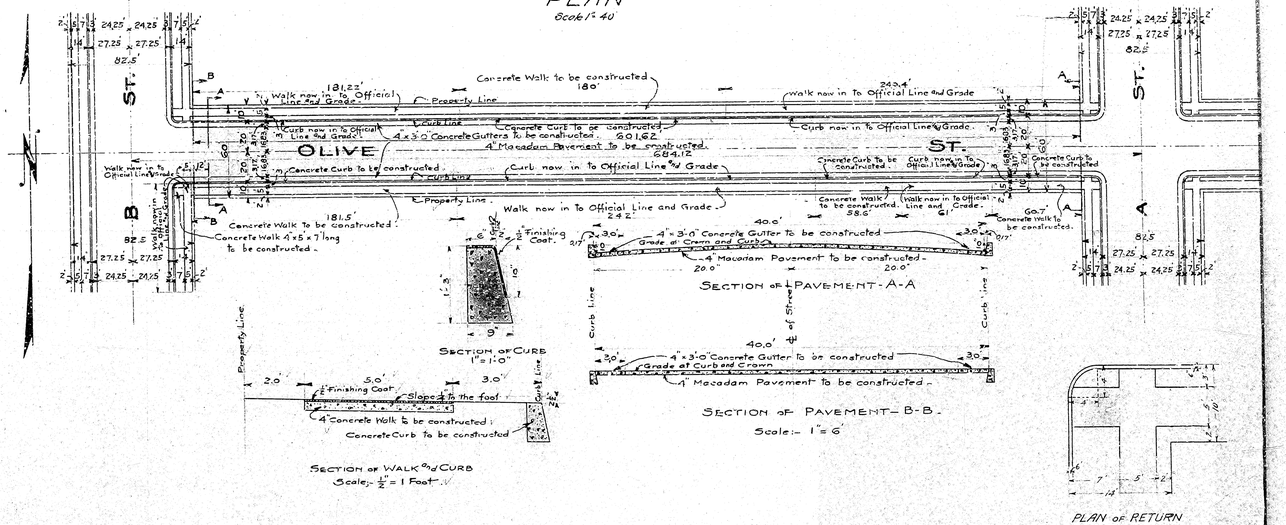

SECTION OF PAVEMENT - A-A

SECTION OF CURB
1" = 1'0"

SECTION OF PAVEMENT - B-B.
Scale:- 1" = 6'

SECTION OF WALK and CURB
Scale:- 1/2" = 1 Foot.

PLAN OF RETURN
Scale 1" = 8'

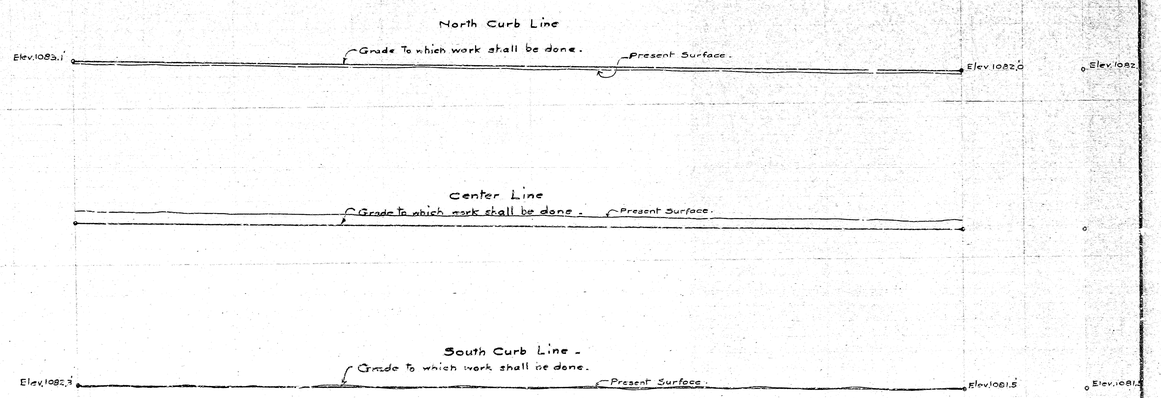

Profile :-
Black Lines show Present Surface.
Red Lines show Grade To which work shall be done.
Scale: { Horizontal — 1" = 40'
Vertical — 1" = 4'